





















































































- |   |   |   |
|---|---|---|
|  Ffin CDLI Powys   |  Ardal Gadwraeth (SP7, DM13)                                      |  Ardal Hyfforddi (Weinyddiaeth Amddiffyn) Pontsenni (SP7, MD1)                                 |
|  Ffin Datblygu (SP5, SP6, H1)  |  Ffin Parciau a Gerddi Hanesyddol (SP7)                           |  Trwydded Archwilio a Datblygu Petrolewm (148) (M1)  |
|  Dyraniad ar gyfer Tai (SP1, SP6, H1, H2, H11)   |  Parc a Gardd Gegin Hanesyddol (SP7)                              |  Mwynau: Ardal Waith a Ganiateir (M1)  |
|  Ymrwymiad ar gyfer Datblygiadau Preswyl / Safle Banc Tir ar gyfer Tai (gyda Chaniatâd Cynllunio 01/04/2015) (SP1, SP6, H1, H2, H11) |  Lleoliad Hanfodol Parc a Gardd Hanesyddol (SP7)                  |  Mwynau: Parth Clustogfa Ardal Waith a Ganiateir (M1, DM9)                                     |
|  Dyraniad ar gyfer Cyflogaeth (SP2, SP6, DM16, E1)   |  Heneb Restredig (SP7)  |  Ardal Diogelu Adnoddau Tywod a Gro Categori 1 (SP7, DM8)                                      |
|  Safleoedd Cyflogaeth a Ddiogelir (DM16, E4)   |  Tirwedd Hanesyddol Gofrestredig (SP7, DM4)                       |  Ardal Diogelu Adnoddau Calchfaen Carbonifferaidd Categori 1 (Agreg Manylebau Uwch) (SP7, DM8) |
|  Dyraniad Defnydd Cymysg (E3, H2, R2)  |  Safleoedd Geoamrywiaeth Pwysig Rhanbarthol (DM2)                 |  Ardal Diogelu Adnoddau Tywodfaen ac Igneaid Categori 1 (Agreg Manylebau Uwch) (SP7, DM8)      |
|  Ardal Canol Tref (R1, R3)   |  Gwarchodfa Natur Leol (DM2)                                      |  Ardal Diogelu Adnoddau Tywod a Gro Categori 2 (SP7, DM8)                                      |
|  Prif Ardaloedd Siopa (R3)   |  Gwarchodfa Natur Genedlaethol (SP7, DM2)                         |  Ardal Diogelu Adnoddau Llechi Categori 2 (SP7, DM8)   |
|  Ardaloedd Siopa Eilaidd (R3)   |  Ardal Cadwraeth Arbennig/Ardal Gwarchodaeth Arbennig (SP7, DM2) |  Ardal Diogelu Adnoddau Tywodfaen Categori 2 (SP7, DM8)                                      |
|  Pentrefi Bach (SP5, SP6, H1)  |  Safle o Ddiddordeb Gwyddonol Arbennig (SP7, DM2)               |  Ardal Diogelu Adnoddau Calchfaen Categori 2 (SP7, DM8)                                      |
|  Parc Iechyd Bronllys (E5)   |  Cefnffordd (T1)  |  Ardal Diogelu Adnoddau Igneaid Categori 2 (SP7, DM8)  |
|  Camlas Trefaldwyn (TD3)   |  Llwybr Cenedlaethol Llwybr Glyndwr (SP7)                       |  Ardal Diogelu Adnoddau Glo (SP7, DM8)   |
|  Ffordd Osgoi'r Drenewydd (T3)   |  Llwybr Cenedlaethol Clawdd Offa (SP7)                          |   |
|   |  Ardal Chwilio Leol – Solar (RE1)                               |   |

 Powys LDP Boundary	 Conservation Area (SP7, DM13)	 Sennybridge (Ministry of Defence) Training Area (SP7, MD1)
 Development Boundary (SP5, SP6, H1)	 Historic Park and Garden Park Boundary (SP7)	 Petroleum Exploration & Development Licence (148) (M1)
 Housing Allocation (SP1, SP6, H1, H2, H11)	 Historic Park and Garden Kitchen Garden (SP7)	 Minerals: Permitted Working Area (M1)
 Residential Commitment / Housing Land Bank Site (with Planning Permission 01/04/2015) (SP1, SP6, H1, H2, H11)	 Historic Park and Garden Essential Setting (SP7)	 Minerals: Permitted Working Area Buffer Zone (M1, DM9)
 Employment Allocation (SP2, SP6, DM16, E1)	 Scheduled Ancient Monument (SP7)	 Sand and Gravel Category 1 Resource Safeguarding Area (SP7, DM8)
 Employment Safeguarding Area (DM16, E4)	 Registered Historic Landscape (SP7, DM4)	 Carboniferous Limestone Category 1 (High Specification Aggregate) Resource Safeguarding Area (SP7, DM8)
 Mixed Use Allocation (E3, H2, R2)	 Regionally Important Geodiversity Sites (DM2)	 Sandstone and Igneous Category 1 (High Specification Aggregate) Resource Safeguarding Area (SP7, DM8)
 Town Centre Area (R1, R3)	 Local Nature Reserve (DM2)	 Sand and Gravel Category 2 Resource Safeguarding Area (SP7, DM8)
 Primary Shopping Frontage (R3)	 National Nature Reserve (SP7, DM2)	 Slate Category 2 Resource Safeguarding Area (SP7, DM8)
 Secondary Shopping Frontage (R3)	 Special Area Conservation / Special Protection Area (SP7, DM2)	 Sandstone Category 2 Resource Safeguarding Area (SP7, DM8)
 Small Villages (SP5, SP6, H1)	 Site of Special Scientific Interest (SP7, DM2)	 Limestone Category 2 Resource Safeguarding Area (SP7, DM8)
 Bronllys Health Park (E5)	 Trunk Road (T1)	 Igneous Category 2 Resource Safeguarding Area (SP7, DM8)
 Montgomery Canal (TD3)	 Glyndwr's Way National Trail (SP7)	 Coal Resource Safeguarding Area (SP7, DM8)
 Newtown Bypass (T3)	 Offa's Dyke Path National Trail (SP7)	 Local Search Area - Solar (RE1)

